


LINK THE WATERSHED



Proposed Stop Locations & Major Connections

PROPOSED BRANTFORD TRANSIT ROUTE 3 CHARING CROSS-WATER



(ADD NEW BRANT TRANSIT STOP LOCATION FOR DESTINATIONS IN BRANT COUNTY ONLY)

AINSLIE TERMINAL

- AINSLIE/WALNUT (PICK-UPS ONLY)
- ★ AINSLIE/BIRCH (PICK-UPS ONLY)
- ★ WATER/CHURCHILL PARK (PICK-UPS ONLY)
- ★ WATER/MYERS (PICK-UPS ONLY)
- ★ KING GEORGE/POWERLINE
- AINSLIE/VETERANS (DROP-OFFS ONLY)
- AINSLIE/BIRCH (DROP-OFFS ONLY) ★
- WATER/CHURCHILL PARK (DROP-OFFS ONLY) ★
- WATER/MYERS (DROP-OFFS ONLY) ★
- KING GEORGE/POWERLINE ★



BRANTFORD COMMONS

- FRANCIS/VARADI
- KING GEORGE/FOOD BASICS
- KING GEORGE/FORSYTHE
- KING GEORGE/SHOPPERS
- KING GEORGE/AL'S SHOE FACTORY
- KING GEORGE/TOLLGATE
- KING GEORGE/RED LOBSTER
- KING GEORGE/WOOD
- ★ CHARING CROSS/ST. PAUL
- ★ CHARING CROSS/NORTH PARK
- ★ CHARING CROSS/GRAND
- CHARING CROSS/SYDENHAM
- CHARING CROSS/WEST
- WEST/GALILEO
- ★ WEST/GRANDVIEW
- ★ WEST/BURNLEY
- VARADI/FRANCIS
- KING GEORGE/FOOD BASICS
- KING GEORGE/FORSYTHE ★
- KING GEORGE/DUNSDON
- KING GEORGE/TRANQUILITY ★
- KING GEORGE/NORMAN
- KING GEORGE/HIGHWAY 403
- KING GEORGE/ELMWOOD
- CHARING CROSS/ST. PAUL ★
- CHARING CROSS/NORTH PARK ★
- CHARING CROSS/GRAND ★
- CHARING CROSS/SYDENHAM ★
- CHARING CROSS/WEST ★
- 325 WEST ST.
- WEST/CLARENCE ★
- WEST/DUNDAS ★
- WEST/BUFFALO



(ADD NEW RIDE NORFOLK STOP FOR DIRECT CONNECTIONS BETWEEN VIA RAIL AND BUS SERVICE TO NORFOLK COUNTY)



BRANTFORD TRAIN STATION (WEST/WADSWORTH TO DARLING STREET TERMINAL) (WADSWORTH/WEST TO AINSLIE TERMINAL) ★

- ★ WEST/FLEET
- ★ WEST/PEARL
- WEST/SHERIDAN ★
- KING/NELSON ★




BRANTFORD BUS TERMINAL

(CHANGE RIDE NORFOLK SERVICE TO BE DROP-OFFS ONLY TOWARDS THE BRANTFORD TRAIN STATION AND PICK-UPS ONLY TOWARDS SIMCOE)



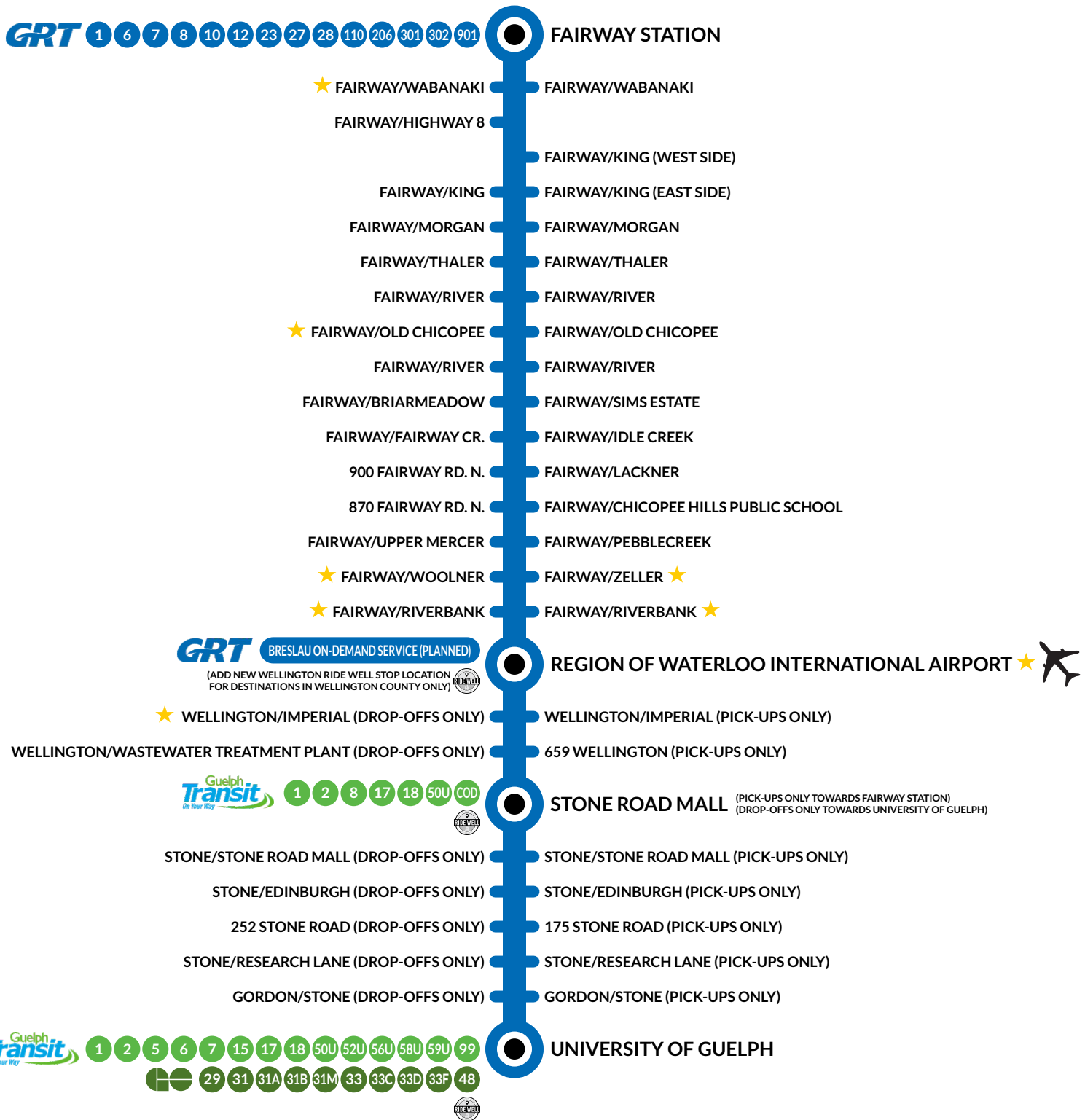
★ - DENOTES NEW BUS STOP LOCATIONS. ALL BUS STOP LOCATIONS ARE SUBJECT TO FURTHER STUDY/REFINEMENT.
 NOTE: ADDITIONAL CONNECTIONS MAY BE AVAILABLE AT MANY STOPS ON ROUTE NOT JUST AT MAJOR STATIONS/TERMINALS
 DISCLAIMER: TRANSIT LOGOS ARE SHOWN FOR INFORMATIONAL PURPOSES AND DO NOT REPRESENT TRANSIT ENDORSEMENT OF THIS PROPOSAL.

LINK THE WATERSHED




Proposed Stop Locations & Major Connections

PROPOSED GRAND RIVER TRANSIT ROUTE 32 AIRPORT-STONE



★ - DENOTES NEW BUS STOP LOCATIONS. ALL BUS STOP LOCATIONS ARE SUBJECT TO FURTHER STUDY/REFINEMENT.
 NOTE: ADDITIONAL CONNECTIONS MAY BE AVAILABLE AT MANY STOPS ON ROUTE NOT JUST AT MAJOR STATIONS/TERMINALS
 DISCLAIMER: TRANSIT LOGOS ARE SHOWN FOR INFORMATIONAL PURPOSES AND DO NOT REPRESENT TRANSIT ENDORSEMENT OF THIS PROPOSAL.

LINK THE WATERSHED



Proposed Stop Locations & Major Connections

PROPOSED GRAND RIVER TRANSIT ROUTE 65 GUELPH-WELLINGTON



GUELPH CENTRAL STATION

- | | |
|--|--|
| WYNDHAM/FOUNTAIN (PICK-UPS ONLY) | WYNDHAM/FOUNTAIN (DROP-OFFS ONLY) |
| WELLINGTON/WYNDHAM (PICK-UPS ONLY) | WELLINGTON/GORDON (DROP-OFFS ONLY) |
| WELLINGTON/DUBLIN (PICK-UPS ONLY) | WELLINGTON/DUBLIN (DROP-OFFS ONLY) |
| WELLINGTON/HOLLIDAY (PICK-UPS ONLY) | WELLINGTON/HOLLIDAY (DROP-OFFS ONLY) |
| ★ WELLINGTON/EDINBURGH (PICK-UPS ONLY) | WELLINGTON/EDINBURGH (DROP-OFFS ONLY) ★ |
| ★ WELLINGTON/ROLAND (PICK-UPS ONLY) | WELLINGTON/ROLAND (DROP-OFFS ONLY) ★ |
| ★ WELLINGTON/WATERLOO (PICK-UPS ONLY) | WELLINGTON/WATERLOO (DROP-OFFS ONLY) ★ |
| 659 WELLINGTON (PICK-UPS ONLY) | WELLINGTON/WASTEWATER TREATMENT PLANT (DROP-OFFS ONLY) |
| WELLINGTON/IMPERIAL (PICK-UPS ONLY) | WELLINGTON/IMPERIAL (DROP-OFFS ONLY) ★ |
| ★ GUELPH/BLACKBRIDGE | GUELPH/BLACKBRIDGE ★ |
| ★ GUELPH/POPLAR | GUELPH/POPLAR ★ |
| ★ GUELPH/FLETCHER | GUELPH/FLETCHER ★ |
| ★ GUELPH/SCOTT | GUELPH/BALDWIN ★ |
| GUELPH/MILTON | GUELPH/MILTON ★ |
| GUELPH/FISHER MILLS | GUELPH/FISHER MILLS ★ |
| GUELPH/SHEFFIELD | GUELPH/SHEFFIELD |
| ADAM/TANNERY | TANNERY/QUEEN |
| FRANKLIN/SHAMROCK | FRANKLIN/ADAM |
| FRANKLIN/EDWARD | FRANKLIN/EDWARD |
| FRANKLIN/THOMAS | FRANKLIN/THOMAS |
| FRANKLIN/WINSTON | FRANKLIN/WINSTON |
| FRANKLIN/HOLIDAY INN DR. | FRANKLIN/JAMIESON |
| PINEBUSH/WAYNE | PINEBUSH/WAYNE |
| PINEBUSH/STRUCK | PINEBUSH/HIGH RIDGE |
| PINEBUSH/CONESTOGA | PINEBUSH/CONESTOGA |
| 30 PINEBUSH RD. | 55 PINEBUSH RD. |



(ADD NEW WELLINGTON RIDE WELL STOP LOCATION FOR DESTINATIONS IN WELLINGTON COUNTY ONLY)



PINEBUSH STATION

- | | |
|------------------|------------------|
| 588 HESPELER RD. | 605 HESPELER RD. |
| 580 HESPELER RD. | 561 HESPELER RD. |
| HESPELER/LANGS | HESPELER/SHELDON |
| 480 HESPELER RD. | 499 HESPELER RD. |
| | HESPELER/BISHOP |




(ADD NEW WELLINGTON RIDE WELL STOP LOCATION FOR DESTINATIONS IN WELLINGTON COUNTY ONLY)



CAMBRIDGE CENTRE STATION

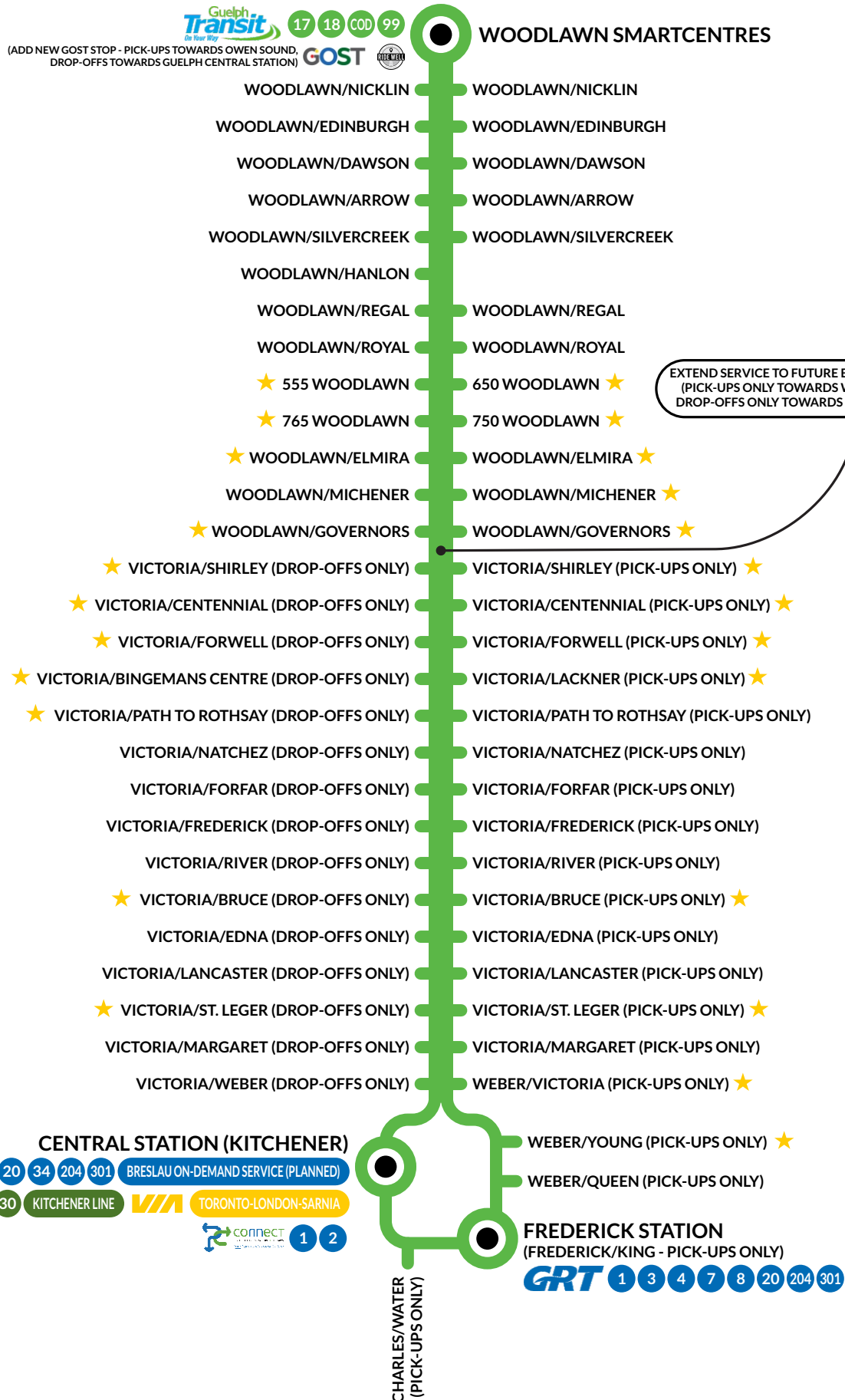
★ - DENOTES NEW BUS STOP LOCATIONS. ALL BUS STOP LOCATIONS ARE SUBJECT TO FURTHER STUDY/REFINEMENT.
 NOTE: ADDITIONAL CONNECTIONS MAY BE AVAILABLE AT MANY STOPS ON ROUTE NOT JUST AT MAJOR STATIONS/TERMINALS
 DISCLAIMER: TRANSIT LOGOS ARE SHOWN FOR INFORMATIONAL PURPOSES AND DO NOT REPRESENT TRANSIT ENDORSEMENT OF THIS PROPOSAL.

LINK THE WATERSHED



Proposed Stop Locations & Major Connections

PROPOSED GUELPH TRANSIT ROUTE 95 WOODLAWN-VICTORIA



★ - DENOTES NEW BUS STOP LOCATIONS. ALL BUS STOP LOCATIONS ARE SUBJECT TO FURTHER STUDY/REFINEMENT.
 NOTE: ADDITIONAL CONNECTIONS MAY BE AVAILABLE AT MANY STOPS ON ROUTE NOT JUST AT MAJOR STATIONS/TERMINALS
 DISCLAIMER: TRANSIT LOGOS ARE SHOWN FOR INFORMATIONAL PURPOSES AND DO NOT REPRESENT TRANSIT ENDORSEMENT OF THIS PROPOSAL.